






**LAND USE**

-  Multi-family
-  Residential Mixed Use
-  General Commercial
-  Office Building
-  Industrial



This map illustrates current and future configurations as approved in the River District Specific Plan.